

2 ROOM APARTMENT, 1030 VIENNA

TOP ! Apartment Diana ! Vienna City Centre

Object number: Diana

View and rent online

The lovely apartment DIANA is centrally located downtown in Vienna next to the first Vienna District. The apartment is quiet, bright with daylight and offers a wonderful design and style.

Period	24/11/ - 24/12/2026
Number of persons	2
Total incl. VAT.	€ 1.784,03
Security deposit	€ 1.400,00

Living space
36m²

Maximum occupancy
4 Persons

Complete accommodation
1 Private bathroom 1 Separated bedroom

2. floor
Elevator available

Check-in
15:00 - 23:59 Clock

Check-out
00:01 - 11:00 Clock

Sleeping options

Sleeping room



2x Double bed (1,80 m x 2 m)



1x Bunk bed

Descripiton of accommodation

Located next to the first district (a approx.. 5 minutes walk), you will find most of the famous Viennese sightseeing spots like the „Hundertwasserhaus“ or the „Urania Observatory“ in walking distance.
Relaxation spots like the Vienna City Beach („Hermann’s Strandbar“) are also close like the Vienna Donaukanal (Danube Canal) and the Vienna Prater (amusement park) with the famous giant ferris wheel. Best infrastructure like tramway, several groceries, bakery, pharmacy, restaurants and traditional Viennese Cafés are located next to the apartment Diana. Just around the corner you can visit one of Vienna´s most typical restaurants, the restaurant „WILD“, which is famous for its traditional Viennese cuisine. The City-Airport Train (CAT) is just in a 10 min walking distance away. Tramway Nr. 1 and Nr. O are next to the apartment as also Subway lines U4 & U3 (Wien Mitte), U1 (Schwedenplatz) and U2 (Praterstern)

Equipment & Features

Basic equipment

- Internet/Wifi
- Private washing machine
- Towels
- Vacuum cleaner
- Cleaning utensils
- TV
- Bedclothes
- Private toilet
- Iron & ironing board
- Hairdryer

First supply

- Toilet paper
- Soap
- Fridge filling on request
- shampoo
- Nespresso capsules

Kitchen

- Private kitchen
- Espresso machine
- Glasses/Tableware
- Dishwasher

Informations

- Smoking not allowed
- Pets forbidden
- Short-term parking zone subject to a charge
- Regular cleaning at extra cost

Picture gallery












gorenje






















SWEET DREAMS
IN
VIENNA



























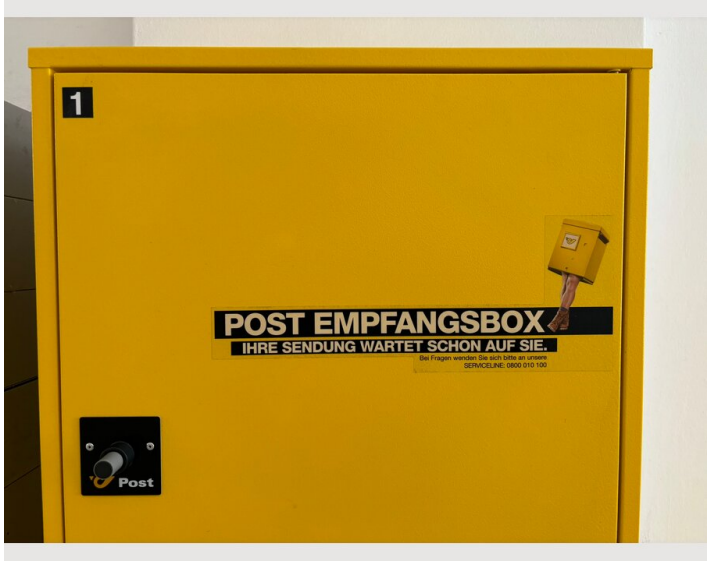







Infrastructure

Located next to the first district (a approx.. 5 minutes walk), you will find most of the famous Viennese sightseeing spots like the „Hundertwasserhaus“ or the „Urania Observatory“ in walking distance.
Relaxation spots like the Vienna City Beach („Hermann’s Strandbar“) are also close like the Vienna Donaukanal (Danube Canal) and the Vienna Prater (amusement park) with the famous giant ferris wheel. Best infrastructure like tramway, several groceries, bakery, pharmacy, restaurants and traditional Viennese Cafés are located next to the apartment Diana. Just around the corner you can visit one of Vienna´s most typical restaurants, the restaurant „WILD“, which is famous for its traditional Viennese cuisine. The City-Airport Train (CAT) is just in a 10 min walking distance away. Tramway Nr.
1 and Nr. O are next to the apartment as also Subway lines U4 & U3 (Wien Mitte), U1 (Schwedenplatz) and U2 (Praterstern)

Location

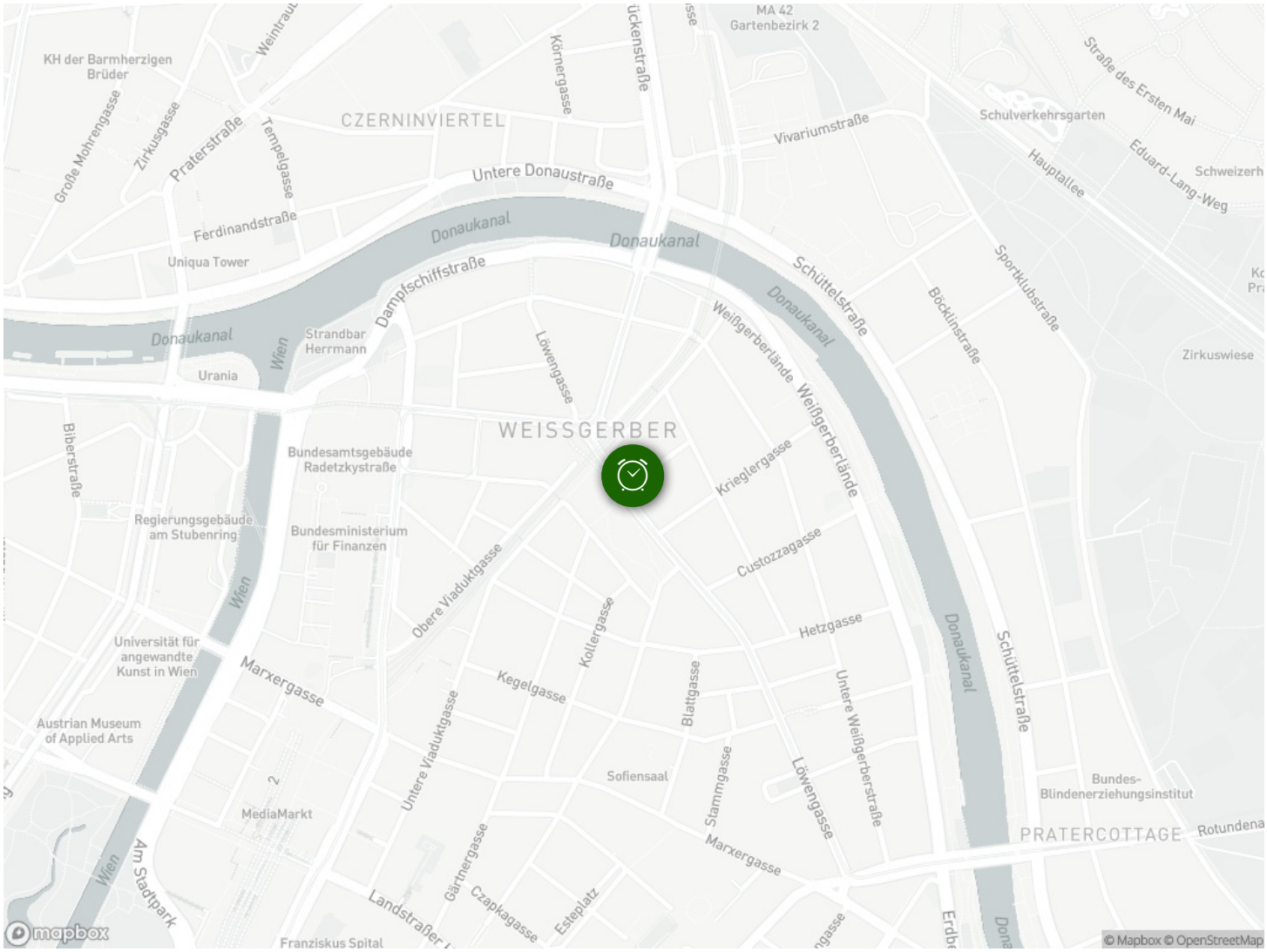
MA 42
Gartenbezirk 2
KH der Barmherzigen Brüder
CZERNINVIERTEL
Große Mohrengasse
Zirkusgasse
Praterstraße
Tempelgasse
Körnergasse
Untere Donaustraße
Vivariumstraße
Schulverkehrsgarten
Straße des Ersten Mai
Hauptallee
Eduard-Lang-Weg
Ferdinandstraße
Donaukanal
Uniqua Tower
Dampfschiffstraße
Schüttelstraße
Sportklubstraße
Böcklinstraße
Zirkuswiese
Strandbar Herrmann
Wien
Urania
Löwengasse
Weißgerberlände
WEISSGERBER
Biberstraße
Bundesamtsgebäude Radetzkystraße
Kriehlergasse
Regierungsgebäude am Stubenring
Bundesministerium für Finanzen
Custozzagasse
Obere Viaduktgasse
Hetzgasse
Kollergasse
Universität für angewandte Kunst in Wien
Marxergasse
Kegelgasse
Blattgasse
Untere Weißgerberstraße
Austrian Museum of Applied Arts
Untere Viaduktgasse
Sofiensaal
Stammgasse
Löwengasse
Bundes-Blindenerziehungsinstitut
MediaMarkt
PRATERCOTTAGE
Rotundena
Am Stadtpark
Gärtnergasse
Czapkagasse
Esteplatz
Landstraßer
Franziskus Spital
mapbox
© Mapbox © OpenStreetMap